

0 0.25 MI.

Numerals indicate Average Annual Daily Traffic (AADT) Volumes on Designated Roads

Traffic Volumes are Subject to Variability and Construction Effects For More Info Visit: <http://www.dot.state.mn.us/trafficdata/coll-methods.html#p>

Minnesota Department of Transportation Office of Transportation Data and Analysis Traffic Volume Program <http://www.dot.state.mn.us/trafficdata/index.html>

MAP LEGEND

AADT Year

- 2016 2014
- 2015 2013
- 2012 and older

Interstate




US Highway



MN Highway



CSAH



MSAS



County Road



Other Roads



Railroads



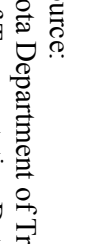
Cities



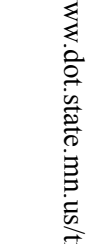
COUNTIES



Lakes



Rivers



- Perennial Streams
- Ditches
- National Forests
- National Parks
- Tribal Gov'ts
- State Forests
- State Parks

Map Source: Minnesota Department of Transportation Office of Transportation Data and Analysis 2016 AADT Product <http://www.dot.state.mn.us/trafficdata/products.html>